

## Considering Changes in Thickness of Hambast Formation Deposits in Different Section of Central Iran

<sup>1</sup>H. Noroozpour, <sup>2</sup>M. Yousefi Rad, <sup>3</sup>M. Arian and <sup>3</sup>A. Solgi

<sup>1</sup>Young Researchers Club and Elites, Science and Research Branch, Islamic Azad University,

<sup>2</sup>Department of Geology, Faculty of Sciences, Payame Noor University,

<sup>3</sup>Department of Geology, Science and Research Branch, Islamic Azad University, Tehran, Iran

---

**Abstract:** Lithostratigraphy studies on Hambast Formation deposits in Shorjestan section indicate that in this section, Hambast Formation with 23 m thickness has 2 units (6 and 7). The 6th unit includes 6.5 m marly limestone and red, green and gray shale layers and the 7th unit includes 16.5 m red to purple limestone besides red and gray shale. A comparison between under studied section with 4 other sections in Abadeh and Shahreza indicates that regarding probable reasons such as different procedures of tectonic activities in floor of sedimentary basin, differentiation in sedimentation rate and different depths in sedimentary basin, thickness and lithology of these deposits are different with each other in a way that in Esfeh section in Shahreza region, deposits of Shahreza informal formation have more thickness and different lithology in comparison with Abadeh and Shorjestan sections.

**Key words:** Hambast, late permian, lithostratigraphy, sedimentary basin, Shorjestan

---

### INTRODUCTION

Hambast Formation deposits that is as old as Upper Dzhulfian-Dorashamian (Liu *et al.*, 2013), is located expansively in Iran's central parts (Baghbani, 1996; Stampfli and Borel, 2002) and according to the important stratigraphic position of these deposits it has been studied by many researchers (Bando, 1979; Iranian-Japanese Research Group, 1981; Baud *et al.*, 1989; Baghbani, 1996; Sweet and Mei, 1999; Heydari *et al.*, 2000, 2001, 2003; Partoazar, 2002; Yazdi and Shirani, 2002; Kozur, 2004, 2005, 2007; Korte *et al.*, 2004, 2010; Richoz, 2006; Richoz *et al.*, 2010; Shen and Mei, 2010). The Permian sequence of Abadeh region was subdivided into seven lithologic units (Unit 1-7). Hambast formation has 2 units (6 and 7) in type section which totally has 36.5 m thickness and the dominant lithology are argillaceous limestone, dark red and green shales and red limestone (Taraz, 1969, 1971, 1973, 1974). The significant tip about Hambast formation deposits is that the lithology and thickness of these deposits have significant differences in different regions and even in some regions the informal formation of Shahreza was suggested because of great amount of changes in these deposits lithology (Partoazar, 2010). In present study, lithostratigraphy comparison was done between understudied section and Shahreza and Abadeh sections.

### MATERIALS AND METHODS

**Geographical position and methods:** The Abadeh region was situated in the western margin of Paleotethys during the Late Permian (Ziegler *et al.*, 1997; Golonka and Bocharova, 2000; Stampfli and Borel, 2002). Understudied section in Shorjestan was located in 30 km to Abadeh in central Iran in geographical coordinates of 52°32' East longitude and 31°24' North latitude (Fig. 1). The method in this study is in a way that after considering lithostratigraphical features and separation of Hambast formation units, this sequence is compared with adjacent sections from lithology features and thickness aspects and then the reasons of thickness and lithology changes in Hambast formation's deposits were considered.

**Lithostratigraphy of Hambast formation in Shorjestan section:** Hambast formation in Shorjestan section has 23 m thickness that lower boundary of these deposits with Abadeh formation and their upper boundary with Elika formation equivalent deposits that are as old as early Triassic are continuous and gradual (Fig. 2 and 3). In understudied section 6th unit includes 6.5 m marly limestone and layers of red, green and gray shales that some foraminifera are found, such as *Nodosaria* sp. and *Geinitzina* sp. in this unit. The 7th unit includes 16.5 m red to purple limestone besides red and gray shales that some

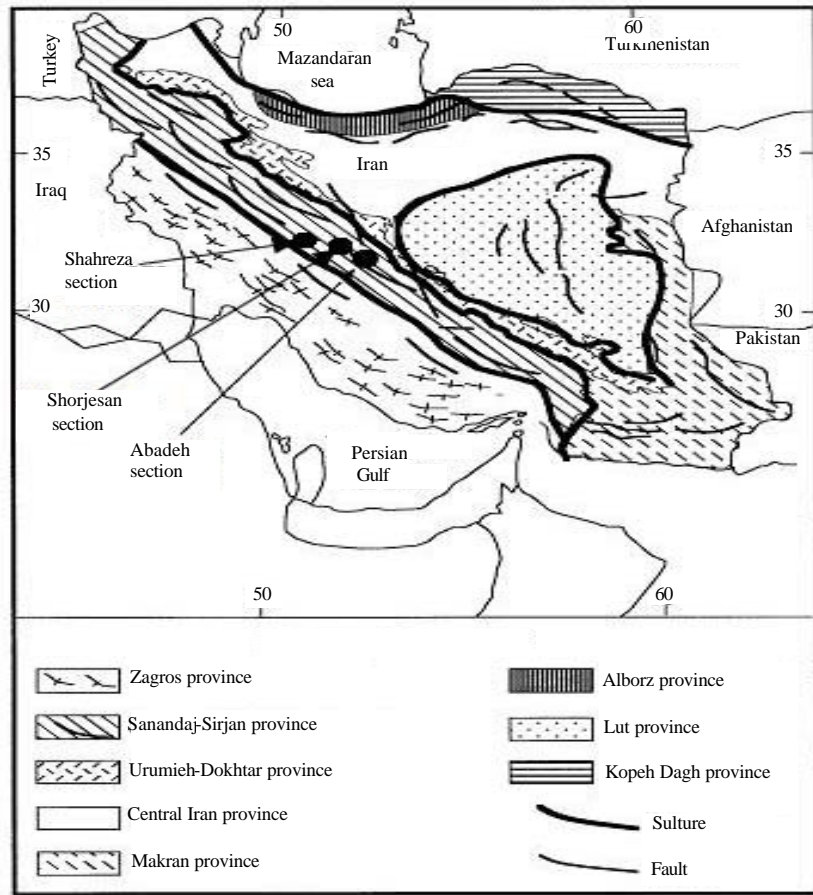


Fig. 1: General geologic map of Iran showing the 8 geologic provinces of Iran Shorjestan, Abadeh and Shahreza sections are located in the central part of Iran (Heydari *et al.*, 2000)

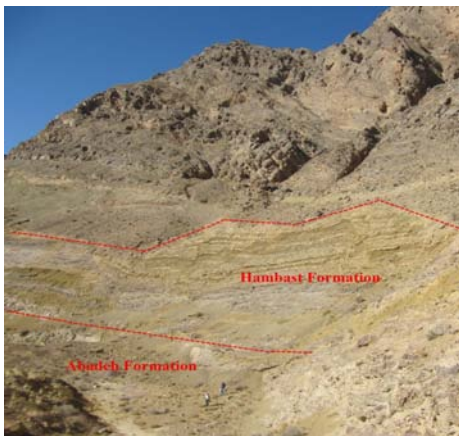


Fig. 2: Abadeh formation- Hambast formation deposits, Shorjestan area, Central Iran




Fig. 3: Permo-Triassic boundary of studied section, Shorjestan area, Central Iran

Foraminifera are found in this unit, such as *Frondinapermica* and the limestones red color in this unit is distinguishable across the Shorjestan area as an

index layer. It should be mentioned that from deposits of Hambast formation some palynomorphs found such as *Vittatinalata*, *Florinites*, *Balmei*, *Alisporitesnuthallensis* and also *Laevigatosporitesovatus*.

**Lithostratigraphy of Hambast formation in selected sections:**

To consider lateral changes of thickness and Lithostratigraphical features of Hambast formation, understudied section was compared with 4 other sections in adjacent regions (Fig. 4):

**Shorjestan section (understudied section):** Hambast formation deposits in understudied section have 23 m thickness that in this section the Hambast formation has continues and gradual boundary with Abadeh formation deposits in lower part and with Elika formation equivalent deposits in upper part.

**Type section of Hambast formation (Taraz, 1974):** It has 36.5 m thickness that includes two units (6 and 7). This section is located in Hambast mountain valley and both upper and lower boundaries are continues and gradual, 6th unit mostly includes thin bedded argillaceous limestone, green and gray shale and that limestone which contain brachiopods, corals, crinoids and Amonoides. The 7th unit contains red-purple limestone that in middle part the red shale were increased.

**Esfeh section (Partoazar, 2010):** These deposits that are equivalent of Hambast formation, named Shahreza informal formation because of enhancement of limestone and reduction of marl and shale. The 6th unit includes 20 m of nodular argillaceous limestone and 7th unit of this section also includes 30 m red-purple limestone and contains *Paratirolites* sp.

**Abadeh section (Heydari et al., 2003):** In this section that has 35 m thickness, the lower boundary of Hambast formation deposits was considered with Abadeh formation and its upper boundary was considered with Elika formation equivalent that all are gradual and continues. The 6th unit that was considered as old as Dzulfian has 17 m thickness and the dominate lithology is grey bioturbated lime mudstone/wackstone. In addition, the 7th unit has 18 m thickness that is as old as Dorashamian and dominant lithology considered as red nodular lime mudstone/wackstone.

**Abadeh section (Liu et al., 2013):** This section has 35 m thickness and 2 units (6, 7) for deposits of Hambast Formation are considered. 6th unit that is as old as Dzulfian has about 9 m limestone lens that followed by 12 m argillaceous limestone. The 7th unit is as old as late Dzulfian-Dorashamian and has total thickness of 14 m that 3.5 m of its initiation was nodular limestone and followed by 10.5 m argillaceous limestone.

**RESULTS AND DISCUSSION**

In all of the selected sections from Hambast formation that are as old as Upper Permian (Dzulfian-Dorashamian) both of the units (6 and 7) are present but lithology and thickness of these deposits are different in various sections. In understudied section in Shorjestan area, Hambast formation has 23 m thickness but in section of Hambast mountain valley, Shahreza and Abadeh the thickness of these deposits are among 35-50 m.

In addition, lithology of these deposits is relatively different in various sections. The lithology of 6th unit in type section of Hambast mountain valley includes limestone, argillaceous limestone and green-gray shales, in under studied section this unit includes marly limestone, red, green and gray shale layers that contains palynomorphs, this unit in Abadeh section contains limestone and argillaceous limestone and in Shahreza section, the 6th unit includes argillaceous limestone.

The 7th unit in Hambast formation mostly contains nodular red limestone in all of the compared sections, except Liu et al. (2013)'s study, in this study dominant lithology includes nodular limestone and argillaceous limestone.

Differentiation in lithology and thickness of Hambast formation deposits in different sections probably indicates different procedures of tectonic activities in floor of sedimentary basin, differences in sedimentation rate and different depths of sedimentary basin in various area that leads to enhancement of limestone and reduction of marl and shale amounts in some regions such as Esfeh section.

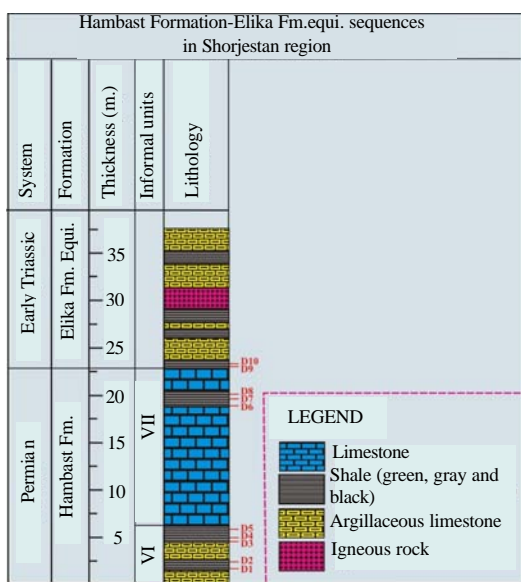


Fig. 4: Lithostratigraphic column of the Hambast formation, Shojestan area, Central Iran

## CONCLUSION

Thickness of Hambast formation deposits in Shorjestan section was 23 m and its lithology includes argillaceous limestone, red, green and gray shales and red limestone.

Thickness and lithology of Hambast formation deposits in various sections are different, in Shahreza section (Shahreza informal formation) had the highest amount of thickness and enhancement of limestone and reduction of marl and shale.

Differentiation in lithology and thickness of Hambast formation deposits in various sections is probably because of different tectonic activities of sedimentary basin floor, differentiation in sedimentation rate and different depths of sedimentary basin in various regions.

## REFERENCES

- Baghbani, D., 1996. Biostratigraphy of permian deposits in Abadeh, Shorjestan, Shahreza belt. Ph.D. Thesis, Islamic Azad University, Science and Research Branch (In Persian).
- Bando, Y., 1979. Upper permian and lower triassic ammonoids from Abadeh, central Iran. Mem. Fac. Educ. Kagawa Univ., 29: 103-138.
- Baud, A., M. Magaritz and W.T. Holser, 1989. Permian-triassic of the tethys: Carbon isotope studies. Geol. Rundschau, 78: 649-677.
- Golonka, J. and N.Y. Bocharova, 2000. Hot spot activity and the break-up of Pangea. Palaeogeogr. Palaeoclimatol. Palaeoecol., 161: 49-69.
- Heydari, E., J. Hassanzadeh and W.J. Wade, 2000. Geochemistry of central Tethyan upper permian and lower triassic strata, Abadeh region, Iran. Sediment. Geol., 137: 85-99.
- Heydari, E., W.J. Wade and J. Hassanzadeh, 2001. Diagenetic origin of carbon and oxygen isotope compositions of Permian-Triassic boundary strata. Sediment. Geol., 143: 191-197.
- Heydari, E., J. Hassanzadeh, W.J. Wade and A.M. Ghazi, 2003. Permian-Triassic boundary interval in the Abadeh section of Iran with implications for mass extinction: Part 1-sedimentology. Palaeogeogr. Palaeoclimatol. Palaeoecol., 193: 405-423.
- Iranian-Japanese Research Group, 1981. The permian and the lower triassic systems in Abadeh region, Central Iran. Memo. Fac. Sci. Kyoto Univ., 47: 66-133.
- Korte, C., H.W. Kozur, M.M. Joachimski, H. Strauss, J. Veizer and L. Schwark, 2004. Carbon, sulfur, oxygen and strontium isotope records, organic geochemistry and biostratigraphy across the Permian/Triassic boundary in Abadeh, Iran. Int. J. Earth Sci., 93: 565-581.
- Korte, C., P. Pande, P. Kalia, H.W. Kozur, M.M. Joachimski and H. Oberhänsli, 2010. Massive volcanism at the Permian-Triassic boundary and its impact on the isotopic composition of the ocean and atmosphere. J. Asian Earth Sci., 37: 293-311.
- Kozur, H.W., 2004. Pelagic uppermost Permian and the Permian-Triassic boundary conodonts of Iran, Part I: Taxonomy. Hallesches Jahrb. Geowiss., 18: 39-68.
- Kozur, H.W., 2005. Pelagic uppermost Permian and Permian-Triassic boundary conodonts of Iran, Part II: Investigated sections and evolution of the conodont faunas. Hallesches Jahrb. Geowiss., 19: 49-86.
- Kozur, H.W., 2007. Biostratigraphy and event stratigraphy in Iran around the Permian-Triassic Boundary (PTB): Implications for the causes of the PTB biotic crisis. Global Planetary Change, 55: 155-176.
- Liu, X.C., W. Wang, S.Z. Shen, M.N. Gorgij and F.C. Ye *et al.*, 2013. Late Guadalupian to lopingian (Permian) carbon and strontium isotopic chemostratigraphy in the Abadeh section, central Iran. Gondwana Res., 24: 222-232.
- Partoazar, H., 2002. Permian-Triassic boundary conodonts from Jolfa-Abadeh Belt along Northwest and central Iran. Permophiles, 41: 34-40.
- Partoazar, M., 2010. The study of Permian-Triassic boundary in esfeh section N.E. Shahreza (Central Iran). Geosciences, 19: 13-18.
- Richoz, S., 2006. Stratigraphie et variations isotopiques du carboné dans le permien supérieur et le trias inférieur de quelques localités de la neotéthys (Turquie, Oman et Iran). Memo. De Geol. De Lausanne, 46: 1-275.
- Richoz, S., L. Krystyn, A. Baud, R. Brandner, M. Horáček and P. Mohtat-Aghai, 2010. Permian-Triassic boundary interval in the Middle East (Iran and N. Oman): Progressive environmental change from detailed carbonate carbon isotope marine curve and sedimentary evolution. J. Asian Earth Sci., 39: 236-253.
- Shen, S.Z. and S.L. Mei, 2010. Lopingian (Late Permian) high-resolution conodont biostratigraphy in Iran with comparison to South China zonation. Geol. J., 45: 135-161.
- Stampfli, G. and G.D. Borel, 2002. A plate tectonic model for the Palaeozoic and Mesozoic constrained by dynamic plate boundaries and restored synthetic oceanic isochrones. Earth Planet. Sci. Lett., 196: 17-33.
- Sweet, W.C. and S.L. Mei, 1999. Conodont succession of permian lopingian and basal triassic in Northwest Iran. Proceedings of the International Conference on Pangea and the Paleozoic-Mesozoic Transition, March 9-11, 1999, Wuhan, China, pp: 43-47.

- Taraz, H., 1969. Permo-Triassic section in central Iran. AAPG Bull., 53: 688-693.
- Taraz, H., 1971. Uppermost Permian and Permo-Triassic transition beds in central Iran. AAPG Bull., 55: 1280-1294.
- Taraz, H., 1973. Correlation of uppermost Permian in Iran, central Asia and South China. AAPG Bull., 57: 1117-1133.
- Taraz, H., 1974. Geology of the Surmaq-Deh Bid area, Abadeh Region, Central Iran. Vol. 37, Geological Survey of Iran, Iran, Pages: 148.
- Yazdi, M. and M. Shirani, 2002. First research on marine and non-marine sedimentary sequences and micropaleontologic significance across Permian/Triassic boundary in Iran (Isfahan and Abadeh). J. China Univ. Geosci., 13: 172-176.
- Ziegler, M.A., M.L. Hulver and D.B. Rowley, 1997. Permian World Topography and Climate. In: Late Glacial and Postglacial Environmental Changes: Quaternary, Carboniferous- Permian and Proterozoic, Martini, P.(Ed.). Oxford University Press, Oxford, pp: 111-142.