



# Journal of Applied Sciences

ISSN 1812-5654

**science**  
alert

**ANSI***net*  
an open access publisher  
<http://ansinet.com>

## Geochemistry of Metallic Trace Elements in Surficial Sediments of the Gulf of Morbihan, Brittany, France

<sup>1,2</sup>M.C. Ong, <sup>2,3</sup>D. Menier, <sup>1</sup>N.A.M. Shazili and <sup>4</sup>V. Dupont

<sup>1</sup>Department of Marine Science, Faculty of Maritime Studies and Marine Science, University Malaysia Terengganu, 21030 Kuala Terengganu, Terengganu, Malaysia

<sup>2</sup>Géosciences Marines et Géomorphologie du Littoral, UMR 6538 Domain Océaniques, Centre de Recherche Yves Coppens, Université de Bretagne Sud, 56017 Vannes, France

<sup>3</sup>Department of Geosciences, Faculty of Geosciences and Petroleum Engineering, University Technology PETRONAS, Bandar Seri Iskandar, 31750 Tronoh, Perak, Malaysia

<sup>4</sup>Laboratoire Ingénierie des Matériaux de Bretagne, Université de Bretagne-Sud, 56017 Vannes Cedex, France

**Abstract:** Concentration of selected Metallic Trace Elements (MTEs), chromium, manganese, iron, cobalt, copper, zinc, lead and cadmium in surficial sediments from gulf of Morbihan were studied in order to understand the current MTEs contamination due to urbanization and mariculture economic development surrounding the gulf region. Therefore, the distribution, enrichment and accumulation of MTEs in 101 surficial sediments collected by Orange Peel grab were characterized for MTEs content using ICP-MS after mixed acid digestion. The average concentrations of selected MTEs were  $36.2\pm 23.9 \mu\text{g g}^{-1}$  dry weight (Cr),  $278\pm 140 \mu\text{g g}^{-1}$  dry weight (Mn),  $2.40\pm 1.29\%$  (Fe),  $14.4\pm 5.31 \mu\text{g g}^{-1}$  dry weight (Co),  $16.4\pm 10.3 \mu\text{g g}^{-1}$  dry weight (Cu),  $38.1\pm 19.1 \mu\text{g g}^{-1}$  dry weight (Zn),  $34.6\pm 13.9 \mu\text{g g}^{-1}$  dry weight (Pb) and  $0.11\pm 0.06 \mu\text{g g}^{-1}$  dry weight (Cd), respectively. Results from the analysis showed that MTEs studied have relatively low index of geo-accumulation and enrichment factors values and were in value to conclude practically uncontaminated within the gulf. Overall, the geochemistry of the sediment of gulf of Morbihan was influenced by both natural and anthropogenic inputs to the catchment. However, direct comparison with upper continental crust indicated that natural processes were more dominant than anthropogenic input in concentrating metals.

**Key words:** Heavy metals, surficial sediments, Gulf of Morbihan, index of geo-accumulation, enrichment factors

### INTRODUCTION

In recent years, awareness of the marine has greatly increased, especially relating to the presence of anthropogenic pollutants and their possible biological effects to the marine organisms to the human. These pollutants such as Metallic Trace Elements (MTEs) entering the aquatic environments by fine-grained particulates and will accumulate in the bottom sediments (Farkas *et al.*, 2007). These sediments which are an important component in aquatic and marine ecosystems also provided a habitat for variety of benthic organisms and juvenile forms of pelagic organisms (Unlu and Alpar, 2009; Adams *et al.*, 1992).

Sediments have known to be one of the important carriers for MTEs in aquatic environment and they can reflect the recently quality of status of the aquatic system (Celo *et al.*, 1999). Therefore, they can act as a sink for the

organic pollutants that derived from human activities such as from agricultural activities (Apitz *et al.*, 2005), industrial and urban habitation surface runoff (Hatje *et al.*, 2002) and transportation or recreational activities (Zulkifli *et al.*, 2010) and by direct natural input by atmospheric deposition (Lacerda *et al.*, 1991). Coastal environments such as estuary are particularly sensitive to the input of MTEs since urban and industrial wastes are usually drained to the nearby river system and the contaminant waste quickly reaches and settled down to the coastal zone (Garcia *et al.*, 2008). These MTEs are mainly associated with particulate and colloidal matters and deposit to the surface sediments once they reach the coastal environment (Gibbs, 1983; Loring and Rantala, 1992).

MTEs occur naturally and are ubiquitous contaminants in the aquatic sediments around the world. These elements become toxic to aquatic organisms and

humans if the concentrations above certain threshold bio-available levels (Blackmore, 1998; Shazili *et al.*, 2006). MTEs residues in contaminated habitats may accumulate in biota especially filter feeding organism such as mollusk and bivalve species which in turn may enter into the human food chain and result in human health problems (Cook *et al.*, 1990; Sin *et al.*, 2001). In the aquatic environment, these MTEs are persistence and non-degradable, thus they represent one of the greatest ecological risks for coastal-marine ecosystems (Pekey, 2006).

Extensive study of MTEs is necessary in order to gain information to understand the possible threats of pollution to the gulf of Morbihan aquatic environment. In order to estimate the source of MTEs contamination, two approaches were applied, index of geo-accumulation and enrichment factors by using Al as a normalizer. Additionally, this region is influenced by the discharge plumes of three rivers; namely Auray, Marle and Noyal (rivers), whose catchment areas are affected by human population growth. Such information is crucial to ecological risk assessment and better management of marine areas with contaminant input since this area is important for shellfish mariculture activities. Hence, the present study was conducted to assess the preliminary concentrations of MTEs in surficial sediments collected randomly in the gulf as no geochemistry study has been conducted in the gulf before.

## MATERIALS AND METHODS

**Site description:** The gulf of Morbihan is a natural harbor located at southern Brittany (northwest France), sheltered from the Atlantic Ocean by the peninsula of Rhuys, Belle Ile Island and the structural arc formed by peninsula of Quiberon, Houat and Hoedic islands (Fig. 1) (Menier *et al.*, 2006, 2010). It is a close seawater body (11,500 ha), linked to the ocean by a narrow channel (900 m) and dotted with many islands (Henocque, 2003; Menier *et al.*, 2011). With every tide, approximately 400 million m<sup>3</sup> of seawater pour in and out the gulf creating strong currents on the flat bottom, contributing to the creation of a great biodiversity of marine ecosystem. Across this entrance strong tidal currents affect the basin with water speeds that can reach 4.6 m sec<sup>-1</sup> at spring tides. Gulf of Morbihan has a semidiurnal tidal regime (tidal range 3 m at spring tide) with freshwater input from the Auray, Marle and Noyal rivers (Blanc and Daguzan, 1998). Many areas along the coast are used as recreation areas by the public. The

surrounding coast is successfully used for commercial shellfish (oysters and mussels) cultivation with a significant market around the region.

**Sampling:** This oceanographic fieldwork was accomplished with the SEPIOLA research vessel from University of Rennes 1. A total of 101 surficial sediments were collected randomly in gulf of Morbihan with Orange Peel Grab sampler from 7th to 9th Dec 2009. During sampling, precautions were taken to minimize any disturbance in the grain-size distribution of the original sediments. Sediments were taken only when the grab was firmly closed on arrival on the boat deck, so as to avoid any leaks of fine material withdrawn by water. In addition, to avoid metal contamination from the grab's wall, the outermost layer of the sediment samples were removed and only the inner part was kept for further analysis. After sampled, the samples were placed in plastic containers and preserved at 4°C until analysis.

**Analysis:** The sediment samples were digested and the analyses for total Metallic Trace Elements (MTEs) were carried out following published methodologies with some modifications (Ong and Kamaruzzaman, 2009; Kamaruzzaman *et al.*, 2008, 2010). The digestion method involved heating of 50 mg of a finely powdered sample in a sealed Teflon vessel in a mixture with a mixed acid solution of concentrated HF, HNO<sub>3</sub> and HCl. The Teflon vessel was kept in an oven at 150°C for 6 h. After cooling at room temperature, the solution of the vessel was transferred into a polypropylene test tube and was diluted to 10 mL with deionized water. A clear solution with no residue was obtained at the last stage. An inductively coupled plasma mass spectrometer (Perkin Elmer Elan 6000) was used for the quick and precise determination of selected MTEs (Cr, Mn, Fe, Co, Cu, Zn, Pb and Cd) in the digested sediment samples. The accuracy was also examined by analyzing duplicate Standard Reference Material 1646a Estuarine Sediment, the results of which were within ±3% of certified values.

## RESULTS AND DISCUSSION

All the analyzed data were visualized using ArcGIS software and presented in the form of concentration isopleth map to identify the hotspot of the sediment concentrations as shown in Fig. 2. These visualization through overlying maps using a geographical information system makes these presentation even easier and more successful (Caeiro *et al.*, 2005).

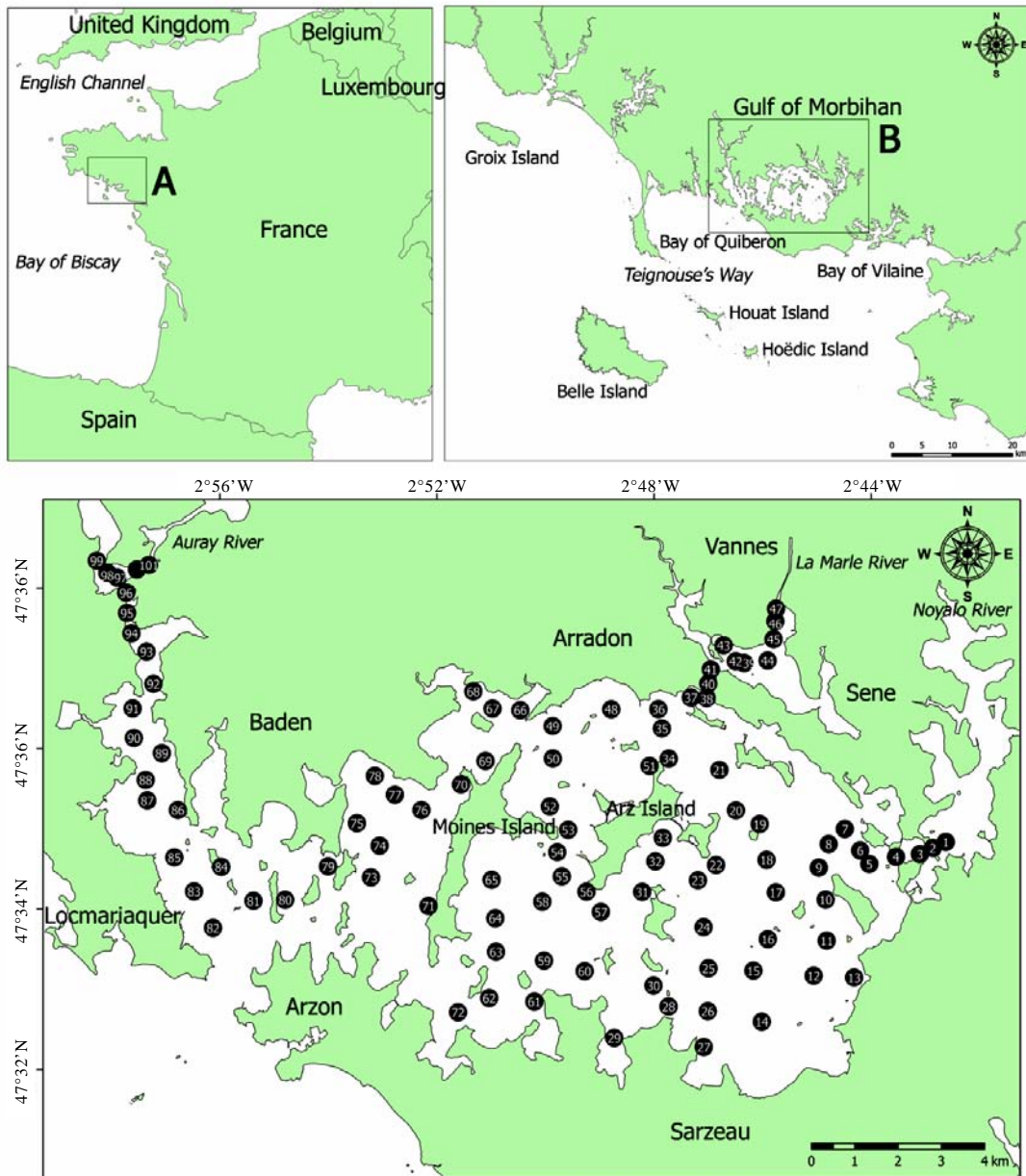


Fig. 1: Map showing surficial sediments sampling points in gulf of Morbihan

Cr concentrations ranged from 5.43 to 111.7  $\mu\text{g g}^{-1}$  dry wt., with an average of 36.2  $\mu\text{g g}^{-1}$  dry wt. The concentrations were nearly equal the Upper Continental Crust (UCC) values, 35  $\mu\text{g g}^{-1}$  dry wt. (Wedepohl, 1995). Meanwhile for Mn, the average concentration was 278.2  $\mu\text{g g}^{-1}$  dry wt., ranged from 16.6 to 732  $\mu\text{g g}^{-1}$  dry wt. This value was two times lower compared to UCC value, 527  $\mu\text{g g}^{-1}$  dry wt. (Wedepohl, 1995). For Fe, the average concentration, 2.40  $\mu\text{g g}^{-1}$  dry wt. was lower than UCC value, 3.5% (Wedepohl, 1995). The concentrations

were ranged from 0.05 to 5.47%. UCC value for Co was 11.6  $\mu\text{g g}^{-1}$  dry wt. (Wedepohl, 1995) and the concentration of Co in our sediment samples was 14.4  $\mu\text{g g}^{-1}$  dry wt. and slightly higher compared to the UCC value. The lowest concentration was 4.71  $\mu\text{g g}^{-1}$  dry wt. while highest concentration was 31.3  $\mu\text{g g}^{-1}$  dry wt.

The average concentration of Cu was 16.4  $\mu\text{g g}^{-1}$  dry wt. and was lower compared to UCC value, 25  $\mu\text{g g}^{-1}$  dry wt. (Wedepohl, 1995). The concentrations of all sampling points ranged from 1.20 to 48.5  $\mu\text{g g}^{-1}$  dry wt.



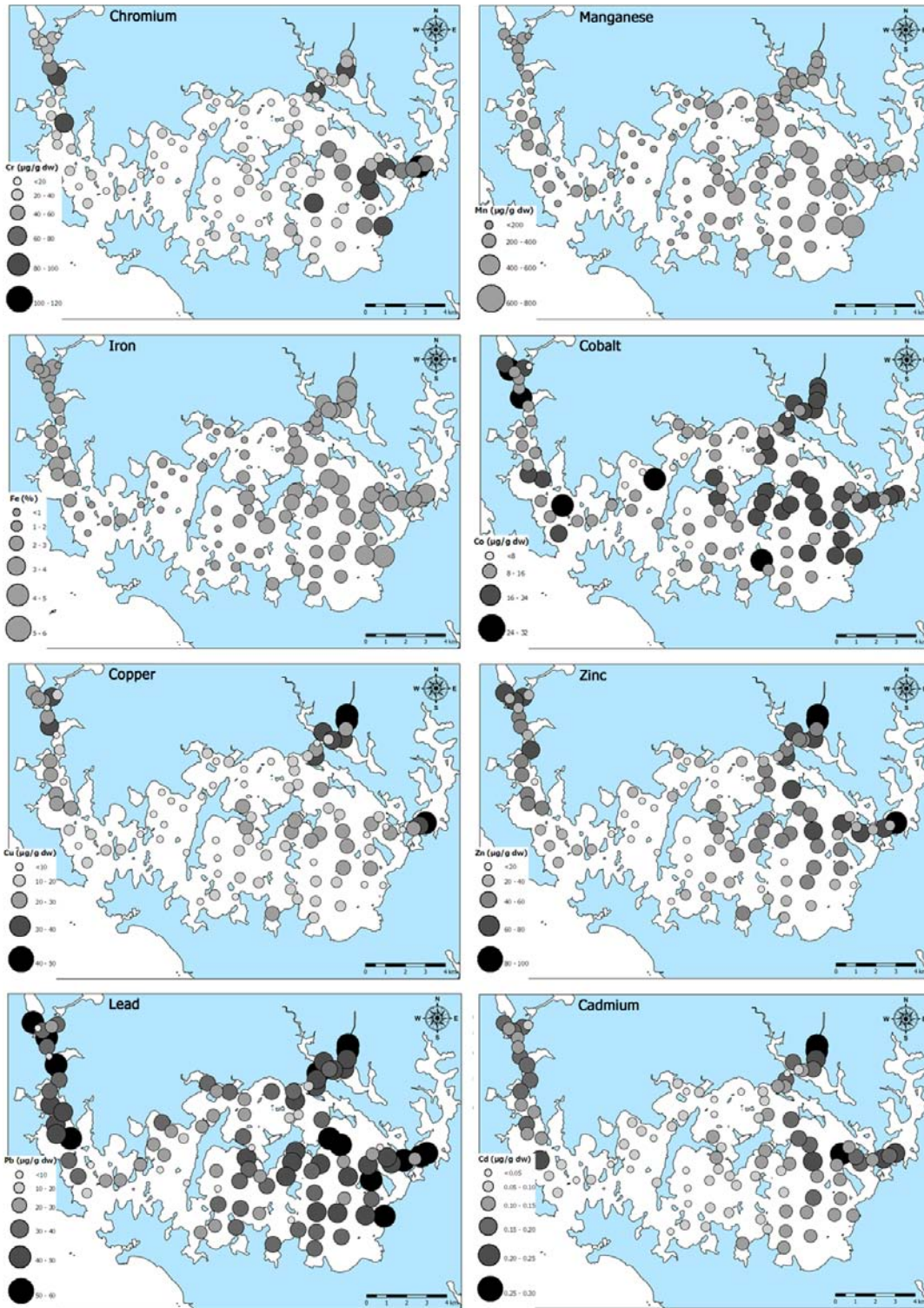


Fig. 2: Metallic trace elements distribution (expressed in  $\mu\text{g g}^{-1}$  dry weight except Fe in %) in gulf of Morbihan surficial sediments

The concentration of Zn ranged from 4.78 to 85.4  $\mu\text{g g}^{-1}$  dry wt., with an average of 38.1  $\mu\text{g g}^{-1}$  dry wt. This average value was two times lower compared to average shale, 71  $\mu\text{g g}^{-1}$  dry wt. (Wedepohl, 1995). In contrast, the average concentration of Pb was considerably higher compared to UCC, 20  $\mu\text{g g}^{-1}$  dry wt. (Wedepohl, 1995). The average of Pb was 34.6  $\mu\text{g g}^{-1}$  dry wt., ranged from 3.38 to 59.4  $\mu\text{g g}^{-1}$  dry wt. in all sampling points. Finally, the average concentration of Cd, 0.11  $\mu\text{g g}^{-1}$  dry wt. was comparable compared to UCC, 0.102  $\mu\text{g g}^{-1}$  dry wt. (Wedepohl, 1995). The highest value of Cd was 0.30  $\mu\text{g g}^{-1}$  dry wt. while the lowest was 0.02  $\mu\text{g g}^{-1}$  dry wt.

For better management of pollution control in the coastal environment, the contamination assessment should be easily understood by the decision makers and publics. Thereby, environmental quality indicators and indices are a powerful tool for analyzing and conveying general environmental information to all parties involved (Qingjie *et al.*, 2008). Anthropogenic mainly by human activities had caused important transformation of organic contaminants in coastal environments during the last 150 years. MTEs were among the most widespread of the various contaminants originating from anthropogenic activities, particularly from mining and smelting waste sites (Mendil and Uluozlu, 2007; Adamo *et al.*, 2005), urban and housing discharge by surface runoff (MacFarlane *et al.*, 2003; Preda and Cox, 2002) and transportation activities (Kishe and Machiwa, 2003).

The most often used approach to determine the sources of the pollutant is through the normalization of MTEs data to a reference value. In order to a better estimation of anthropogenic input, index of geo-accumulation (Igeo) was computed based on the background values (Srinivasa Reddy *et al.*, 2004; Yu *et al.*, 2008). Igeo describes the relationship between the measured element concentration in the sediment fraction ( $C_n$ ) and the geochemical value in sediment (average shale),  $B_n$ . The Igeo value was calculated by using the following equation,  $I_{geo} = \log_2 (C_n/1.5 B_n)$ . The constant value, 1.5 allows natural fluctuations in the content of a given substance in the environment and has very small anthropogenic influences (Chatterjee *et al.*, 2007; Audry *et al.*, 2004). The index of geo-accumulation consists of seven grades or classes, with  $I_{geo}$  of 6 indicating almost a 100-fold enrichment above background values (Muller, 1981). The author has distinguished seven classes of the  $I_{geo}$  (Table 1). Based on the classification, all MTEs have calculated Igeo values less than 0 except for Pb (0.03). Based on the Igeo

estimation, the gulf of Morbihan surficial sediments can be classified as practically uncontaminated to moderately contaminated (Table 2).

Beside Igeo, Enrichment Factors (EFs) was used as a second criteria in the MTEs pollution assessment of the gulf surficial sediments. The reference metal must therefore be an important constituent of one or more of the major fine-grained trace metal carriers reflect their granular variability in the sediment. The most often used reference metal is Al which represents a chemical tracer of Al-silicates, particularly the clay minerals (Van der Weijden, 2002; Liaghati *et al.*, 2003; Daessle *et al.*, 2004). Therefore, for a estimation of anthropogenic input, an EFs was calculated for each MTEs by dividing its ratio to the normalizing element by the same ratio found in the chosen background. EF values were applied to evaluate the dominant source of the sediments and as indicators for pollution (Hung and Hsu, 2004; Mil-Homens *et al.*, 2007) and were described as:  $EF = (MTE/Al)_{sed} / (MTE/Al)_{crust}$ , where, the relative concentrations of the respective element, MTE and Al in the sediments and in the crustal material, respectively (Prudencio *et al.*, 2007; Zhang *et al.*, 2007). EF values close to 1 point to a crustal origin, while those with a factor more than 10 were considered to have a non-crustal source or anthropogenic input. In this study, the MTEs studied were proven to be categorized to minimal enrichment except for Pb which was classified as moderate enrichment (Table 3).

Table 1: Sediment contamination categories based on Igeo value

Class	Value	Sediment quality
0	$I_{geo} < 0$	Practically uncontaminated
1	$0 < I_{geo} < 1$	Uncontaminated to moderately contaminated
2	$1 < I_{geo} < 2$	Moderately contaminated
3	$2 < I_{geo} < 3$	Moderately to heavily contaminated
4	$3 < I_{geo} < 4$	Heavily contaminated
5	$4 < I_{geo} < 5$	Heavily to extremely contaminated
6	$I_{geo} > 5$	Extremely contaminated

Igeo : Index of geo-accumulation

Table 2: Contamination categories based on Igeo value

Elements	Igeo value		Class	Sediment quality
	Mean	Average		
Chromium	-2.20	-4.64 to -0.27	0	Practically uncontaminated
Manganese	-2.43	-6.26 to -0.80	0	
Iron	-1.97	-7.29 to -0.45	0	
Cobalt	-1.48	-2.99 to -0.26	0	
Copper	-2.67	-6.10 to -0.77	0	
Zinc	-1.67	-4.46 to -0.30	0	
Cadmium	-1.64	-4.07 to -0.01	0	
Lead	0.03	-3.63 to 0.51	1	Uncontaminated to moderately contaminated

Igeo : Index of geo-accumulation

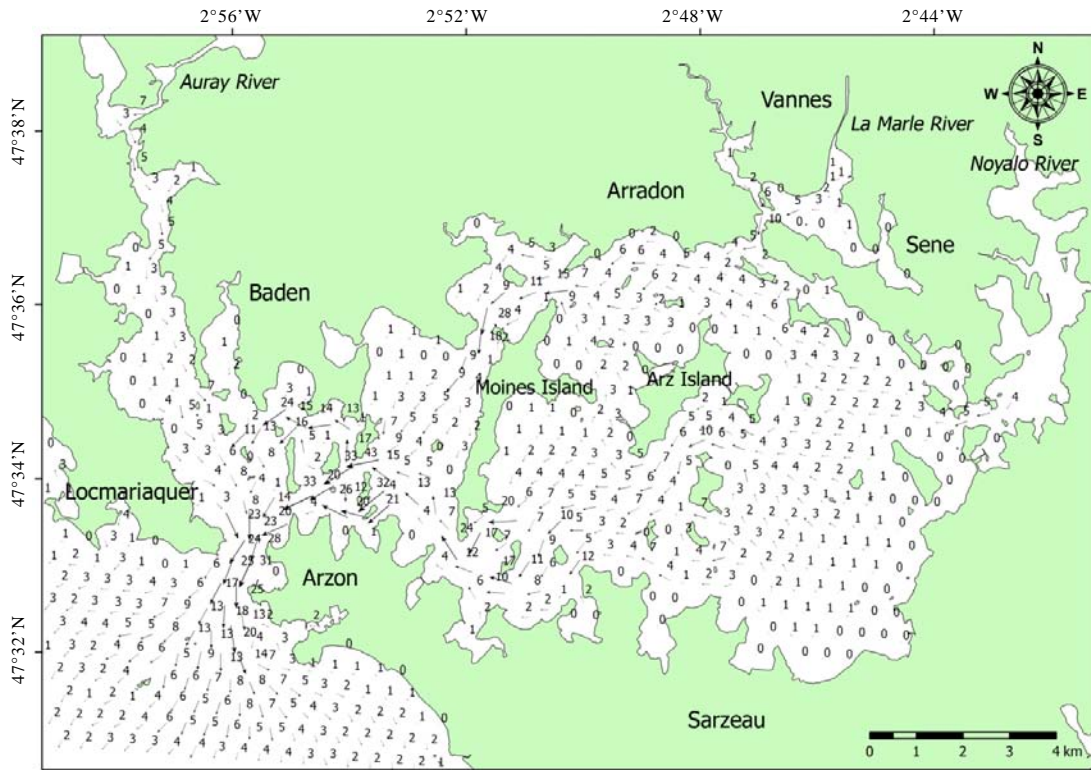


Fig. 3: Distribution of water current speed (m sec<sup>-1</sup>) and direction in gulf of Morbihan

Table 3: Contamination categories based on EFs value

Elements	EF value		Contamination category
	Mean	Average	
Chromium	0.45	0.05-1.49	Deficiency to minimal enrichment
Manganese	0.36	0.01-1.17	
Iron	0.54	0.01-1.49	
Cobalt	0.64	0.15-1.41	
Copper	0.34	0.02-0.97	
Zinc	0.62	0.06-1.61	
Cadmium	0.64	0.07-1.99	Moderate enrichment
Lead	1.94	0.10-2.78	

EF: Enrichment factor

Based on the Igeo and EFs estimation, it can be suggested that generally the sources of MTEs in gulf of Morbihan surficial sediments is solely natural and free of anthropogenic input. Some higher concentration of MTEs especially Pb levels in the Auray, Marle and Noyalo rivers system may due to sources coming from surface and river runoff along the rivers. On the other hand, the relative MTEs deficiency measured in the gulf surficial sediments may be due to dilution of the MTEs by high tidal range and water current speed in the coastal environment of the gulf (Fig. 3). This strong current in the bottom can disperse the sediments containing MTE in the gulf and flush out to the open sea.

Surficial sediment characteristic in the gulf were also determined and showed in Fig. 4. With these sedimentary facies data, the relationship between types of sediment and MTEs were investigated. Most MTEs are bound mostly in the fine-grained fraction (<63 μm) because of its high surface area-to-grain size ratio and organic substance content (Horowitz and Elrick, 1987; Moore *et al.*, 1989) whereas they have a potentially greater biological availability than those in the larger (2 mm-63 μm) sediment fraction (Bryan and Langston, 1992; Everaarts and Fischer, 1992). MTEs may be mobilized as a result of natural processes such as weathering and erosion of geological formation. In the mobilization process, MTEs may be absorbed by fine-sediment and can combine with organic compounds or co-precipitate with oxide and hydroxides (Wang and Chen, 2000). Because of their large adsorption capabilities, fine-grained sediments represent a major repository for MTEs study and a record of the temporal changes in MTE contamination. These relationships were clearly evident in gulf of Morbihan surficial sediments where variations in absolute MTEs concentrations are linked clearly with variations in grain size. Figure 5 shows the plotted graph of MTEs concentration against grain



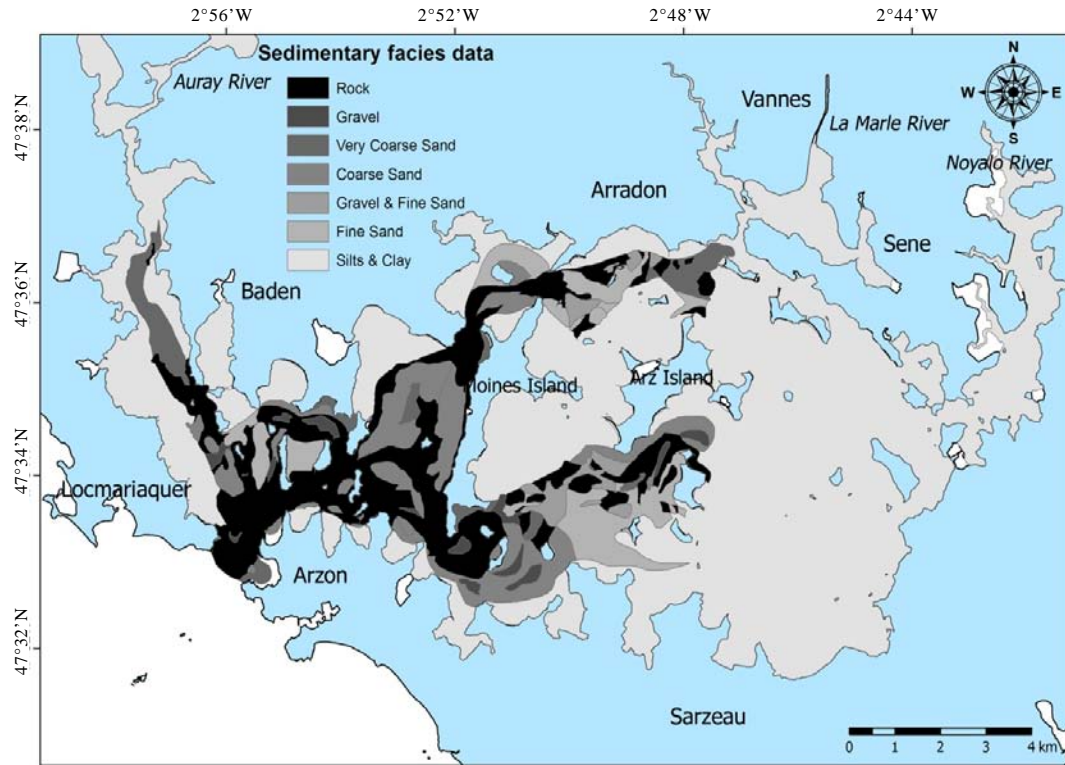


Fig. 4: Types of sediment distribution and sedimentary map in gulf of Morbihan surficial sediments

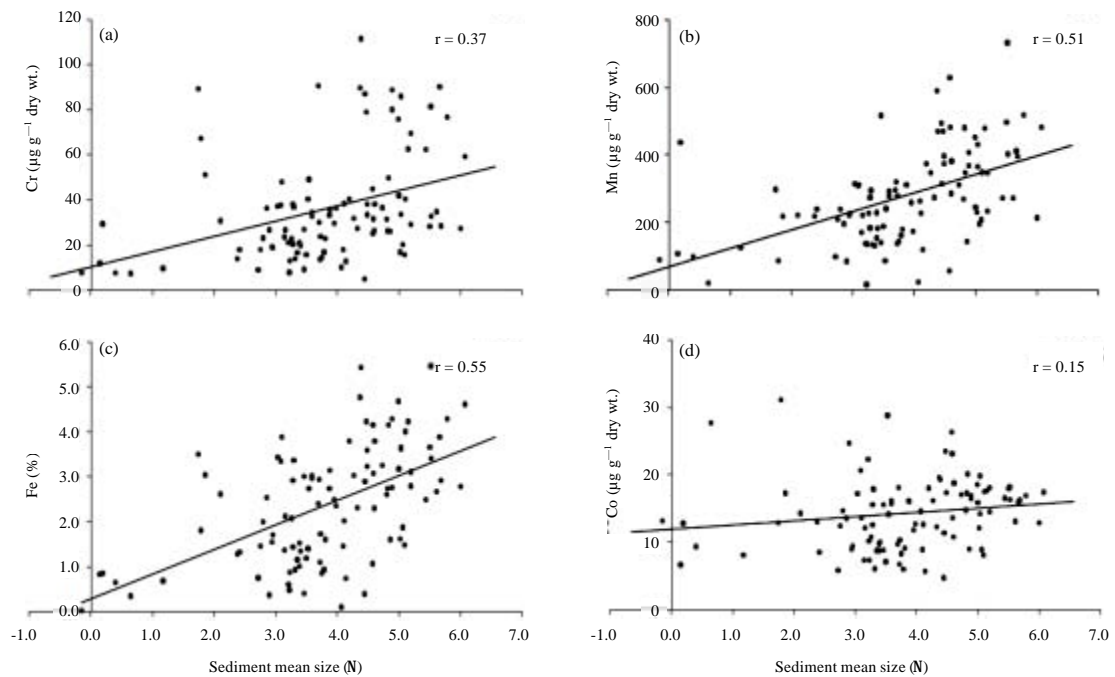


Fig. 5(a-h): Continue



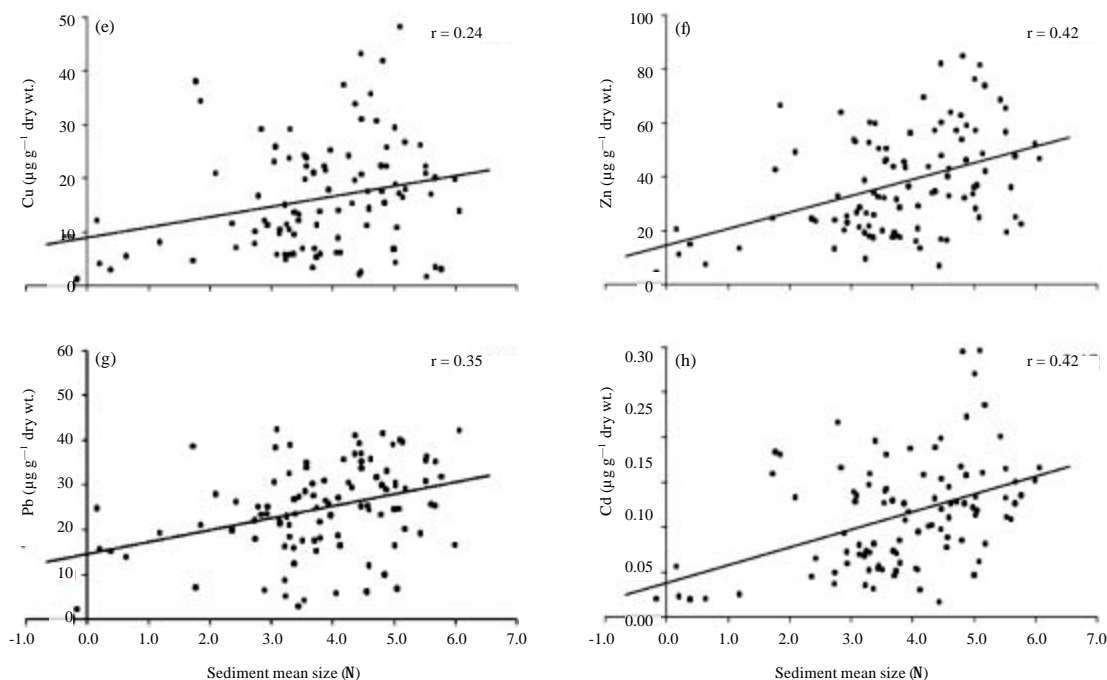


Fig. 5(a-h): Correlation between metallic trace elements (a) Chromium, (b) Manganese, (c) Iron, (d) Cobalt, (e) Copper, (f) Zinc, (g) Lead, (h) Cadmium and sediment grain size in Gulf of Morbihan surficial sediments

mean size. All MTEs studied show a significant positive correlation with grain mean size. The r-value range from 0.15 to 0.55 (very negligible relationship to moderate correlation) from plotted graph can prove this MTEs–grain size correlation.

### CONCLUSION

A comparison between heavy metals and grain size distributions show a strong degree on correlation between concentration and finer particles. The results indicate that <63 µm fractions have the highest concentration of metals. A decrease in these element concentrations can be observed towards the higher grain size fractions. The fine sediment has a higher availability to absorb most of the considered metals and some organic contaminants and govern their transport throughout the water body.

Identification and quantification of heavy metal sources are important environmental issues. This study present useful tools, methods and indices for the evaluation of sediment contaminant. The calculation of enrichment factors showed that all metals studied have a low value of EF value except Pb (1.94) and category as deficiency to minimal enrichment. The results of geo-accumulation index reveal that sediments of Gulf of Morbihan are moderately polluted with Pb, whereas the other metals are practically uncontaminated. It is clear that

concentrations of selected heavy metals were not greatly caused by anthropogenic activities but moderately occurs naturally. Some of the elevated concentration of Pb are due to anthropogenic sources including fishery activities, urban run-off from human population around the gulf and boating recreation may be the reason contributing insignificant to the sediment. Briefly, it can be concluding that there were no serious heavy metal contaminations in Gulf of Morbihan. Continuous monitoring and further studies of the area are recommended to ascertain long-term effects.

### ACKNOWLEDGMENTS

This study was partially funded by Marine Geosciences and Littoral Geomorphology Department, University of South Brittany, France and University Malaysia Terengganu, Malaysia. The authors would like to express sincere thanks to acknowledge Mr. Lionel Allano from Bailleron Biology Station, University of Rennes for assistance in collecting sediment samples and Mr. Joseph Bidai for the assistance of the laboratory of Institute of Oceanography, UMT for ICP–MS analyses. The authors are also grateful to Mr. Alain Brizard and Alain Dreano from Regional Committee of Conchyliculture (CRC), South Brittany and Société d'Aménagement Urbain et Rural (SAUR) for their assistance in providing data and information of this manuscript.

## REFERENCES

- Adamo, P., M. Arienzo, M. Imperato, D. Naimo, G. Nardi and D. Stanzione, 2005. Distribution and partition of heavy metals in surface and sub-surface sediments of Naples city port. *Chemosphere*, 61: 800-809.
- Adams, W.J., R.A. Kimerle and J.W. Jr. Barnett, 1992. Sediment quality and aquatic life assessment. *Environ. Sci. Technol.*, 26: 1865-1875.
- Apitz, S.E., J.W. Davis, K. Finkelstein, D.W. Hohreiter and R. Hoke *et al.*, 2005. Assessing and managing contaminated sediments: Part I, developing an effective investigation and risk evaluation strategy. *Integr. Environ. Assess. Manag.*, 1: 2-8.
- Audry, S., J. Schafer, G. Blanc and J.M. Jouanneau, 2004. Fifty-year sedimentary record of heavy metal pollution (Cd, Zn, Cu, Pb) in the Lot River reservoirs (France). *Environ. Pollut.*, 132: 413-426.
- Blackmore, G., 1998. An overview of trace metal pollution in coastal waters of Hong Kong. *Sci. Total Environ.*, 214: 21-48.
- Blanc, A. and J. Daguzan, 1998. Artificial surface for cuttlefish eggs (*Sepia officinalis* L.) in Morbihan bay, France. *Fish. Res.*, 38: 225-231.
- Bryan, G.W. and W.J. Langston, 1992. Bioavailability, accumulation and effects of heavy metals in sediment with special reference to United Kingdom Estuaries: A review. *Environ. Pollut.*, 76: 89-131.
- Caeiro, S., M.H. Costa, T.B. Ramos, F. Fernandes and N. Silveira *et al.*, 2005. Assessing heavy metal contamination in Sado Estuary sediment: An index analysis approach. *Ecol. Indic.*, 5: 151-169.
- Celo, V., D. Babi, B. Baraj and A. Cullaj, 1999. An assessment of heavy metal pollution in the sediments along the Albanian coast. *Water Air Soil Pollut.*, 111: 235-250.
- Chatterjee, M., E.V.S. Filho, S.K. Sarkar, S.M. Sella and A. Bhattacharya *et al.*, 2007. Distribution and possible source of trace elements in the sediment cores of a tropical macrotidal estuary and their ecotoxicological significance. *Environ. Int.*, 33: 346-356.
- Cook, J.A., S.M. Andrews and M.S. Johnson, 1990. Lead, zinc, cadmium and fluoride in small mammals from contaminated grassland established on fluor spar tailings. *Water Air Soil Pollut.*, 51: 43-54.
- Daessle, L.W., V.F. Camacho-Ibar, J.D. Carriquiry and M.C. Ortiz-Hernandez, 2004. The geochemistry and sources of metals and phosphorus in the recent sediments from the Northern Gulf of California. *Continental Shelf Res.*, 24: 2093-2106.
- Everaarts, J.M. and C.V. Fischer, 1992. The distribution of heavy metals (Cu, Zn, Cd, Pb) in the fine fraction of surface sediments of the North Sea. *Neth. J. Sea Res.*, 29: 323-331.
- Farkas, A., C. Erratico and L. Vigano, 2007. Assessment of the environmental significance of heavy metal pollution in surficial sediments of the River Po. *J. Chemospher.*, 68: 761-768.
- Garcia, E.M., J.J. Cruz-Motta, O. Farine and C. Bastidas, 2008. Anthropogenic influences on heavy metals across marine habitats in the Western coast of Venezuela. *Cont. Shelf Res.*, 28: 2757-2766.
- Gibbs, R.J., 1983. Coagulation rates of clay minerals and natural sediments. *J. Sediment. Petrol.*, 53: 1193-1203.
- Hatje, V., G.F. Birch and D.M. Hill, 2002. Spatial and temporal variability of particulate trace metals in Port Jackson Estuary, Australia. *Estuarine Coast Shelf Sci.*, 53: 63-77.
- Henocque, Y., 2003. Development of process indicators for coastal zone management assessment in France. *Ocean Coastal Manage.*, 46: 363-379.
- Horowitz, A.J. and K.A. Elrick, 1987. The relation of stream sediment surface area, grain size and composition to trace element chemistry. *Applied Geochem.*, 2: 437-451.
- Hung, J.J. and C.L. Hsu, 2004. Present state and historical changes of trace metal pollution in Kaoping coastal sediments, Southwestern Taiwan. *Mar. Pollut. Bull.*, 49: 986-998.
- Kamaruzzaman, B.Y., M.C. Ong, M.S.N. Azhar, S. Shahbudin and K.C.A. Jalal, 2008. Geochemistry of sediment in the major estuarine mangrove forest of Terengganu region, Malaysia. *Am. J. Applied Sci.*, 5: 1707-1712.
- Kamaruzzaman, B.Y., A.S. Waznah, M.S.M. Zahir, M.C. Ong and S. Shahbudin *et al.*, 2010. Distribution of chromium, manganese and cobalt in the bottom sediment of Pahang river-estuary, Pahang, Malaysia. *J. Applied Sci.*, 10: 3122-3126.
- Kishe, M.A. and J.F. Machiwa, 2003. Distribution of heavy metals in sediments of Mwanza Gulf of Lake Victoria, Tanzania. *Environ. Int.*, 28: 619-625.
- Lacerda, L.D., W. Salomons, W.C. Pfeiffer and W.R. Bastos, 1991. Mercury distribution in sediment profiles from lakes of the high Pantanal, Mato Grosso State, Brazil. *Biogeochemistry*, 14: 91-97.
- Liaghati, T., M. Preda, and M. Cox, 2003. Heavy metal distribution and controlling factors within coastal plain sediments Bells Creek catchment southeast Queensland Australia. *Environ. Int.*, 29: 935-948.

- Loring, D.H. and R.T.T. Rantala, 1992. Manual for the geochemical analyses of marine sediment and suspended particulate matter. *Earth Sci. Rev.*, 32: 235-283.
- MacFarlane, G.R., A. Pulkownik and M.D. Burchett, 2003. Accumulation and distribution of heavy metals in the grey mangrove, *Avicennia marina* (Forsk.) Vierh.: Biological indication potential. *Environ. Pollut.*, 123: 139-151.
- Mendil, D. and O.D. Uluozlu, 2007. Determination of trace metal levels in sediment and five fish species from lakes in Tokat, Turkey. *Food Chem.*, 101: 739-745.
- Menier, D., J.Y. Taynaud, J.N. Proust, F. Guillocheau and P. Gunennoc *et al.*, 2006. Basement Control on Shaping and Infilling of Valleys Incised at the Southern Coast of Brittany, France. In: *Incised Valleys in Time and Space*, Dalrymple, R.W., D.A. Leckie and R.W. Tillman (Eds.). Society for Sedimentary Geology, USA., ISBN-13: 9781565761223, pp: 37-55.
- Menier, D., B. Tessier, J.N. Proust, A. Baltzer, P. Sorrel and C. Traini, 2010. The holocene transgression as recorded by incised-valley infilling in a rocky coast context with low sediment supply (Southern Brittany, Western France). *Bull. Soc. Geol. Fr.*, 181: 115-128.
- Menier, D., B. Tessier, A. Dubois, E. Goubert and M. Sedrati, 2011. Geomorphological and hydrodynamic forcing of sedimentary bedforms-example of Gulf of Morbihan (South Brittany, Bay of Biscay). *J. Coastal Res.*, 64: 1530-1534.
- Mil-Homens, M., R.L. Stevens, I. Cato and F. Abrantes, 2007. Regional geochemical baselines for Portuguese shelf sediments. *Environ. Pollut.*, 148: 418-427.
- Moore, J.N., E.J. Brook and C. Johns, 1989. Grain size partitioning of metals in contaminated, coarse-grained river floodplain sediment: Clark Fork River, Montana USA. *Environ. Geol.*, 14: 107-115.
- Muller, G., 1981. Heavy metals and nutrients in sediments of Lake Balaton, Hungary. *Environ. Technol. Lett.*, 2: 39-48.
- Ong, M.C. and B.Y. Kamaruzzaman, 2009. An assessment of metals (Pb and Cu) contamination in bottom sediment from south china sea coastal waters, Malaysia. *Am. J. Applied Sci.*, 6: 1418-1423.
- Pekey, H., 2006. The distribution and sources of heavy metals in Izmit Bay surface sediments affected by a polluted stream. *Mar. Pollut. Bull.*, 52: 1197-1208.
- Preda, M. and M.E. Cox, 2002. Trace metal occurrence and distribution in sediments and mangroves, Punicestone region, southeast Queensland, Australia. *Environ. Int.*, 28: 433-449.
- Prudencio, M.I., M.I. Gonzalez, M.I. Dias, E. Galan and F. Ruiz, 2007. Geochemistry of sediments from El Melah lagoon (NE Tunisia): A contribution for the evaluation of anthropogenic inputs. *J. Arid Environ.*, 69: 285-298.
- Qingjie, G., D. Jun, X. Yunchuan, W. Qingfei and Y. Liqiang, 2008. Calculating pollution indices by heavy metals in ecological geochemistry assessment and a case study in parks of Beijing. *J. China Univ. Geosci.*, 19: 230-241.
- Shazili, N.A.M., K. Yunus, A.S. Ahmad, N. Abdullah and M.K. Abd Rashid, 2006. Heavy metal pollution status in the Malaysian aquatic environment. *Aquat. Ecosyst. Health Manage.*, 9: 137-145.
- Sin, S.N., H. Chua, W. Lo and L.M. Ng, 2001. Assessment of heavy metal cations in sediments of Shing Mun River, Hong Kong. *Environ. Int.*, 26: 297-301.
- Srinivasa Reddy, M., S. Basha, V.G.S. Kumar, H.V. Joshi and G. Ramachandraiah, 2004. Distribution, enrichment and accumulation of heavy metals in coastal sediments of Alang-Sosiya ship scrapping yard, India. *Mar. Pollut. Bull.*, 48: 1055-1059.
- Unlu, S. and B. Alpar, 2009. Evolution of potential ecological impacts of the bottom sediment from the Gulf of Gemlik, Marmara sea, Turkey. *Bull. Environ. Contam. Toxicol.*, 83: 903-906.
- Van der Weijden, C.H., 2002. Pitfalls of normalization of marine geochemical data using a common divisor. *Mar. Geol.*, 184: 167-187.
- Wang, F. and J. Chen, 2000. Relation of sediment characteristics to trace metal concentrations: A statistical study. *Water Res.*, 34: 694-698.
- Wedepohl, K.H., 1995. The composition of the continental crust. *Geochim. Cosmochim. Acta*, 59: 1217-1332.
- Yu, R., X. Yuan, Y. Zhao, G. Hu and X. Tu, 2008. Heavy metal pollution in intertidal sediments from Quanzhou Bay, China. *J. Environ. Sci.*, 20: 664-669.
- Zhang, L., X. Ye, H. Feng, Y. Jing and T. Ouyang *et al.*, 2007. Heavy metal contamination in western Xiamen Bay sediments and its vicinity, China. *Mar. Pollut. Bull.*, 54: 974-982.
- Zulkifli, S.Z., F. Mohamat-Yusuff, T. Arai, A. Ismail and N. Miyazaki, 2010. An assessment of selected trace elements in intertidal surface sediments collected from the Peninsular Malaysia. *Environ. Monit. Assess.*, 169: 457-472.